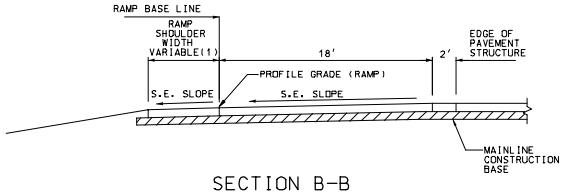

SECTION B-B

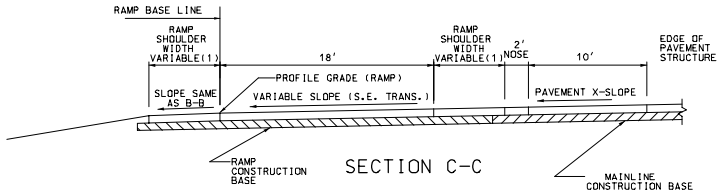

SECTION C-C

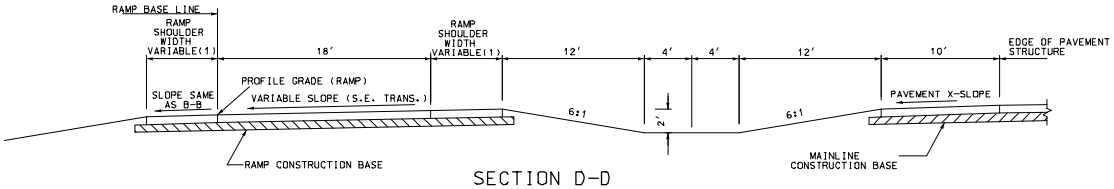

SECTION D-D

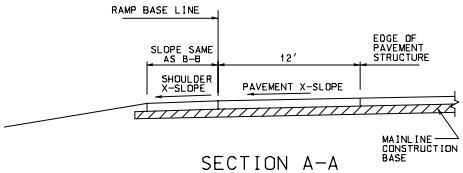

SECTION A-A

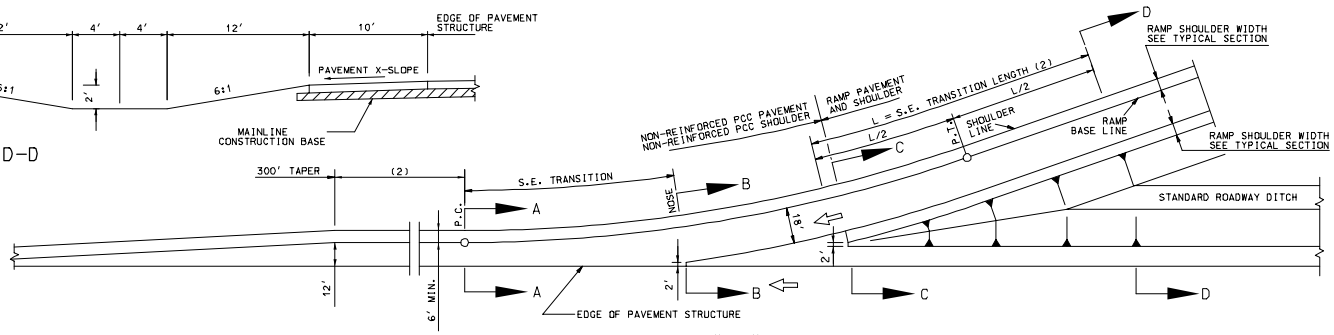

PLAN VIEW "ON" RAMPS

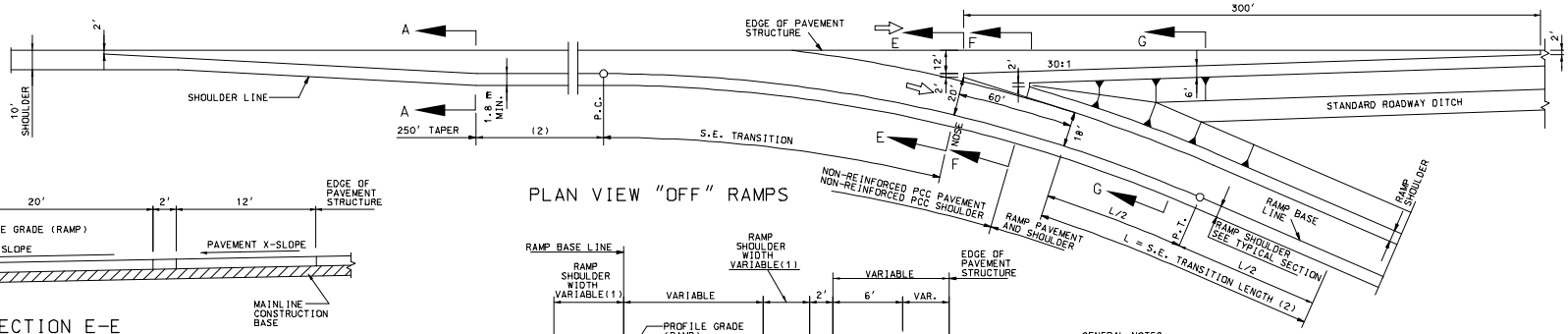

PLAN VIEW "OFF" RAMPS

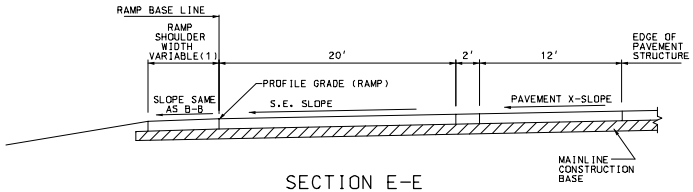

SECTION E-E

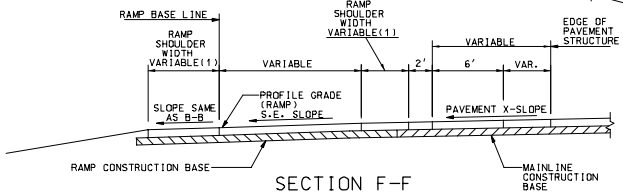

SECTION F-F

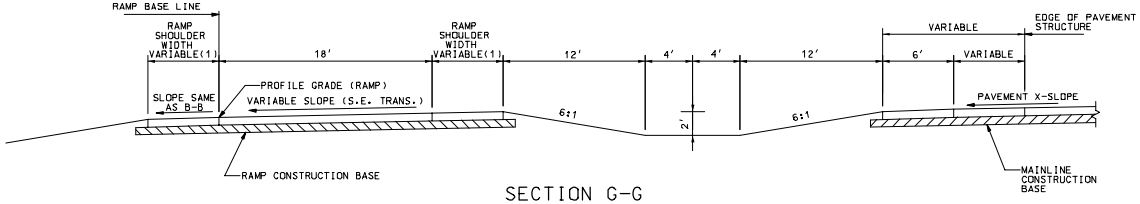

SECTION G-G

GENERAL NOTES:

SEE OTHER DRAWINGS FOR JOINT LAYOUTS AND STRIPING DETAILS.

THIS DRAWING IS FOR GENERAL INFORMATION ONLY.

FOR ACTUAL CONSTRUCTION DETAILS AND PAVEMENT TYPES, SEE OTHER DRAWINGS.

(1) FOR RAMP SHOULDER WIDTH, SEE RAMP TYPICAL SECTIONS.

(2) SEE ROADWAY PLANS.

MISSOURI HIGHWAY AND TRANSPORTATION COMMISSION

TYPICAL DETAILS
ON AND OFF RAMPS
DIAMOND INTERCHANGES AND OUTER RAMPS
OF CLOVERLEAF INTERCHANGS
(ROADWAYS WITH
OTHER THAN 6:1 FORESLOPES)
OTHER THAN 28' PAVEMENT STRUCTURE

DATE:_____

EFFECTIVE:
EFFECTIVE:01-01-1995

203.40F

1/1