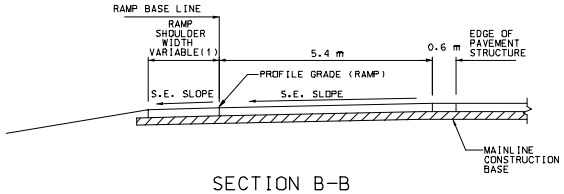

SECTION B-B

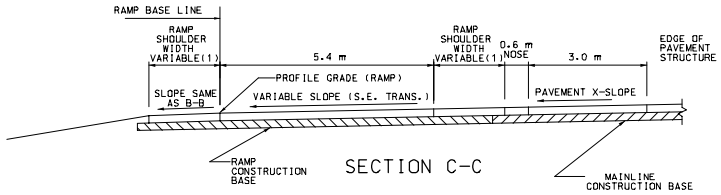

SECTION C-C

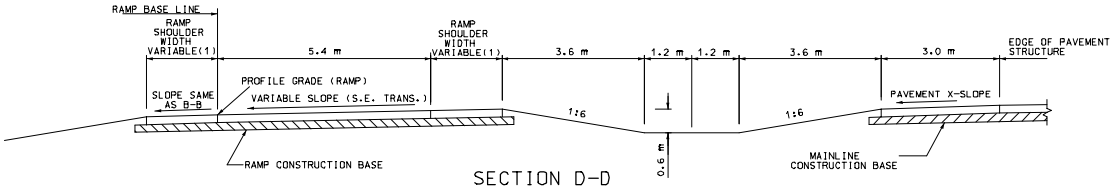

SECTION D-D

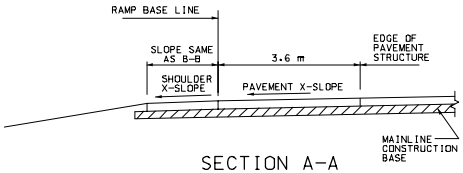

SECTION A-A

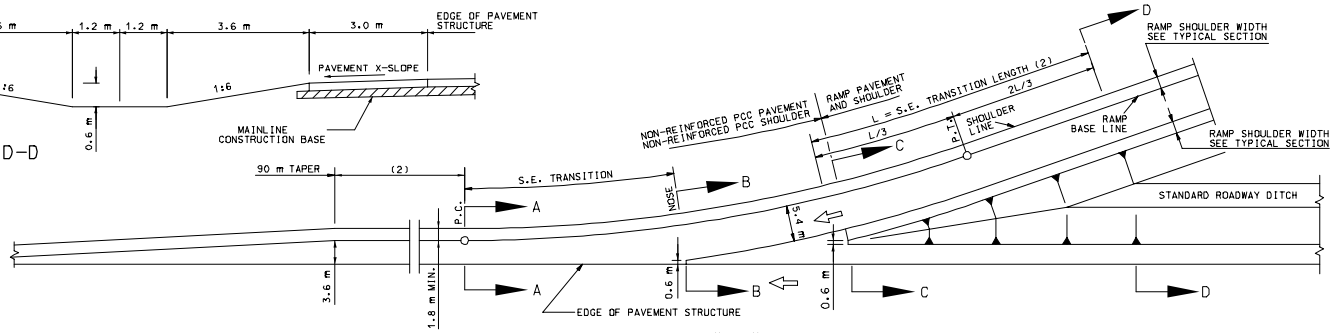

PLAN VIEW "ON" RAMPS

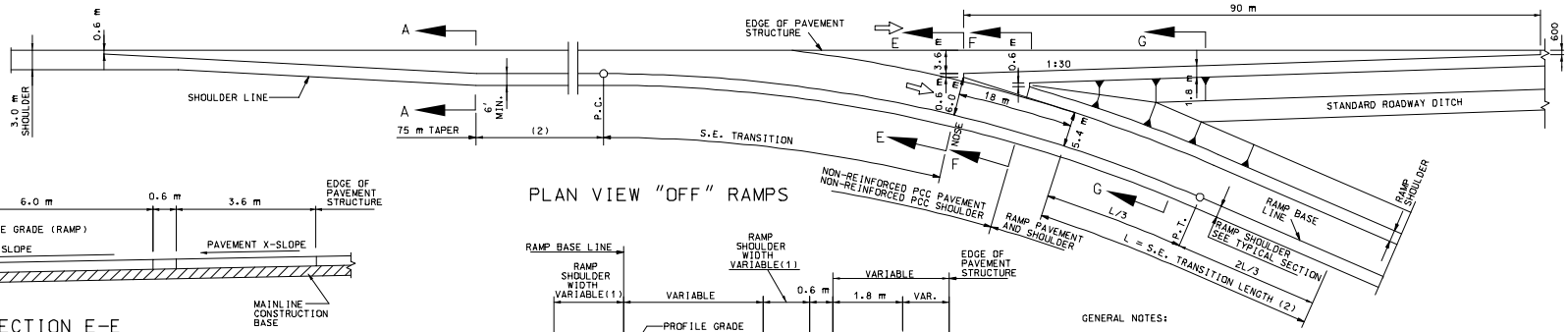

PLAN VIEW "OFF" RAMPS

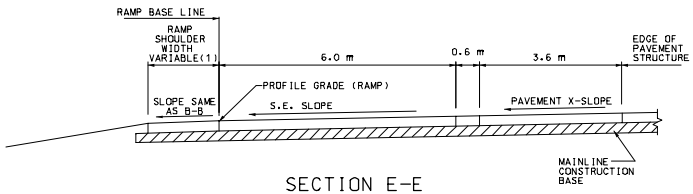

SECTION E-E

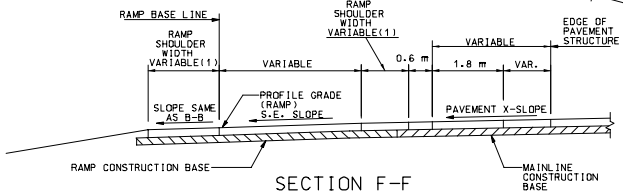

SECTION F-F

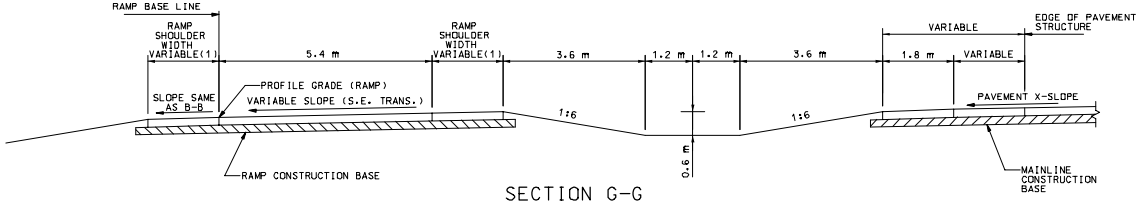

SECTION G-G

GENERAL NOTES:

ALL DIMENSIONS SHOWN ARE IN mm UNLESS OTHERWISE NOTED.

SEE OTHER DRAWINGS FOR JOINT LAYOUTS AND STRIPING DETAILS.

THIS DRAWING IS FOR GENERAL INFORMATION ONLY.

FOR ACTUAL CONSTRUCTION DETAILS AND PAVEMENT TYPES, SEE OTHER DRAWINGS.

(1) FOR RAMP SHOULDER WIDTH, SEE RAMP TYPICAL SECTIONS.

(2) SEE ROADWAY PLANS.

MISSOURI HIGHWAY AND TRANSPORTATION COMMISSION

TYPICAL DETAILS ON AND OFF RAMPS

DIAMOND INTERCHANGES AND OUTER RAMPS OF CLOVERLEAF INTERCHANGS (ROADWAYS WITH OTHER THAN 1:6 FORESLOPES) OTHER THAN 8.4 m PAVEMENT STRUCTURE

DATE:	EFFECTIVE: 05-01-1995	M203.40F	1/1

t:\de-proj\standards\DualUnits\stdpln 000-599\20340f.dgn 28 SEP 2000